

Do not
file
7/17/15

Sponsored by J.P. Mary Philips

VAN BUREN COUNTY QUORUM COURT

RESOLUTION NO. 2015 07

BOOK 2015
PAGE 18
Recorded In:
RESOLUTION Book
7/17/2015 12:36:27 PM
FILED
VAN BUREN County, AR

BE IT RESOLVED BY THE QUORUM COURT OF THE COUNTY OF VAN BUREN, STATE OF ARKANSAS, A RESOLUTION TO BE ENTITLED:

A RESOLUTION TO APPROVE THE VAN BUREN COUNTY'S AGREEMENT WITH THE CITY OF FAIRFIELD BAY CONCERNING THE "CHIP AND SEAL" OF CERTAIN ROADWAYS IN FAIRFIELD BAY, ARKANSAS; AND OTHER PURPOSES.

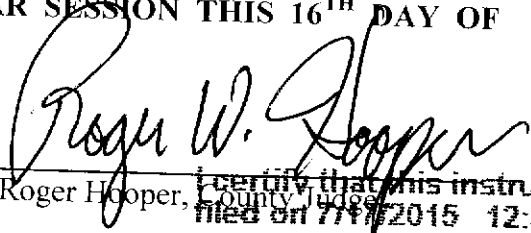
WHEREAS: Van Buren County has the necessary manpower and equipment, as well as the necessary opportunity to provide "chip and seal", "double chip and seal", and "prime double chip and seal" as required by the City. And Van Buren County would be able to provide the services in accordance with applicable state law. (A.C.A. § 25-20-108; and


WHEREAS: The Mayor and City Council of the City of Fairfield Bay, Arkansas, understands that the "chip and seal" method of paving, including "double chip and seal" and "prime double chip and seal" provides the most effective method of updating certain roadways, streets, and other public rights of way; and

WHEREAS: Enclosed herewith is the agreement executed and dated June 23, 2015 and recorded by the Van Buren County Clerk the next day, June 24, 2015.


NOW, THEREFORE, BE IT RESOLVED THAT THE QUORUM COURT OF VAN BUREN COUNTY, ARKANSAS, hereby authorizes the County Judge to enter into the enclosed Contract Agreement Pursuant to A.C.A. § 25-20-108 between Van Buren County, Arkansas and the City of Fairfield Bay, Arkansas, dated on June 23, 2015. And further hereby **RATIFIES AND APPROVES** the Judge's entry into this Agreement, effective on the date of his signature, June 23, 2015.

THIS RESOLUTION ADOPTED IN REGULAR SESSION THIS 16TH DAY OF JULY, 2015.

APPROVED: 
Roger Hooper, County Judge

ATTEST: 
Pam Bradford, County Clerk

I certify that this instrument was filed on 7/17/2015 12:36:27 PM and recorded in RESOLUTION Book 2015 PAM BRADFORD County Clerk VAN BUREN County, AR

 D.C.

CONTRACT PURSUANT TO A.C. §25-20-108
BETWEEN VAN BUREN COUNTY ARKANSAS
AND THE CITY OF FAIRFIELD BAY, ARKANSAS

BOOK 2015
PAGE 117
RECORDED IN
MISCELLANEOUS Book
6/24/2015 8:49:06 AM
PAM BRADFORD
County Clerk
VAN BUREN COUNTY, AR


WHEREAS: The City of Fairfield Bay, Arkansas is desirous of paving certain roadways by a method known as "chip and seal"; and

WHEREAS: Van Buren County, Arkansas has the necessary equipment, materials, labor and expertise to perform such paving.


These parties hereby agree to contract by the following terms:

- (1) Van Buren County shall pave the streets known as Schedule A (see attachment) being approximately 20.07 miles (see Schedule B attachment). Such paving shall be in accordance with the usual industry standards for such work.
- (2) The City of Fairfield Bay, Arkansas agrees to pay to Van Buren County the quoted price (see Schedule C attachment) within seven (7) days after receiving weekly invoices.

Dated: 6/23/15



Mayor Paul Wellenberger
City of Fairfield Bay, Arkansas



County Judge Roger Hooper,
Van Buren County, Arkansas

SCHEDULE A
2015 CHIP AND SEAL WORK

FAIRFIELD BAY, ARKANSAS

**YEAR 2015 SINGLE CHIP AND SEAL WORK
(Unless otherwise noted by street)**

PLEASE USE ITEM NUMBER WHICH HAS BEEN ALLOCATED TO EACH STREET.

ITEM NUMBER:

- 1) Crossbow (Crest Drive to end)**
800 x 20 and 70 foot Cul De Sac = 2322 square yards
929 gallons CRS-2P
35 tons chips

- 2) Short Haven (Richwood to Woodhaven)**
780 x 20 = 1733 square yards
693 gallons CRS-2P
26 tons chips

- 3) Woodhaven (Dave Creek to Lost Creek)**
631 x 20 = 1402 square yards
561 gallons CRS-2P
21 tons chips

- 4) Woodhaven (Lost Creek to Persimmon)**
1313 x 22 and 2440 x 20 = 8632 square yards
3452 gallons CRS-2P
129 tons chips

5) Daniel (Dave Creek to Webster Way)

3100 x 20 = 6889 square yards

2755 gallons CRS-2P

103 tons chips

6) Webster Way (Merry Way to end)

924 x 20 = 2053 square yards

821 gallons CRS-2P

31 tons chips

7) Nodding Pine (Daniel to Woodhaven)

1051 x 20 = 2336 square yards

934 gallons CRS-2P

35 tons chips

NOTE: DOUBLE CHIP AND SEAL: Milkweed (Daniel to Dave Creek)

1324 x 20 = 2942 square yards

1st Seal = 1177 gallons CRS-2P

2nd Seal = 1177 gallons CRS-2P

1st Seal = 44 tons chips

2nd Seal = 44 tons chips

9) Oak Park Lane (Woodlawn Drive to end)

200 x 18 = 400 square yards

160 gallons CRS-2P

6 tons chips

10) Haverhill (Woodlawn to Crossover)

996 x 18 = 1992 square yards

797 gallons CRS-2P

29 tons chips

15) Norwich (Dave Creek to end)
255 x 20 = 567 square yards
227 gallons CRS-2P
9 tons chips

16) Oakwood (Dave Creek to end)
358 x 18 and 193 x 16 = 1059 square yards
423 gallons CRS-2P
16 tons chips

17) Timber Road (Dave Creek to Robinhood Trail)
7375 x 18 = 14750 square yards
5900 gallons CRS-2P
221 tons chips

18) Lumber Jack (Riverview to Timber Road)
560 x 20 = 1244 square yards
498 gallons CRS-2P
19 tons chips

19) Wilshire Lane (Wilshire Road to end)
1134 x 20 = 2520 square yards
1008 gallons CRS-2P
38 tons chips

20) Wigwam Trail including Cul De Sac (Lynn Creek Trail to end)
547 x 20 and 100 foot Cul De Sac = 2327 square yards
931 gallons CRS-2P
35 tons chips

21) Tee Pee Trail (Lynn Creek to end)
2212 x 20 = 4916 square yards
1966 gallons CRS-2P
74 tons chips

22) Riverview Drive (Lumber Jack to West Cliff Drive)
4865 x 18 = 9730 square yards
3892 gallons CRS-2P
145 tons chips

23) Lynn Creek Circle including Cul De Sac (Lynn Creek to end)
517 x 16 and 80 foot Cul De Sac = 1630 square yards
652 gallons CRS-2P
24 tons chips

24) Lake Dwellers (Timber to Overlook)
2785 x 18 = 5570 square yards
2228 gallons CRS-2P
84 tons chips

25) Sky King Circle including Cul De Sac (From Sky King Drive)
168 x 54 = 1008 square yards
403 gallons CRS-2P
15 tons chips

26) Hillside Drive (Lookout drive to Vista)

1086 x 18 = 2172 square yards

869 gallons CRS-2P

33 tons chips

27) Highpoint Court including Cul De Sac (From Vista)

120 x 20 and 110 Cul De Sac = 1611 square yards

644 gallons CRS-2P

24 tons chips

28) Lookout Drive (Sky King Drive to Overlook)

4200 x 18 = 8400 square yards

3360 gallons CRS-2P

126 tons chips

29) Quite Bend Court including Cul De Sac

185 x 20 and 50 foot Cul De Sac = 689 square yards

275 gallons CRS-2P

10 tons chips

30) Forest (Timber to end of asphalt)

575 x 18 = 1150 square yards

460 gallons CRS-2P

17 tons chips

31) Hickory (Dave Creek to end)

1075 x 18 = 2150 square yards

860 gallons CRS-2P

32 tons chips

32) Glenwood Lane (Dave Creek to end of asphalt)

1603 x 20 = 3562 square yards

1428 gallons CRS-2P

53 tons chips

33) Ivy Lane (Dave Creek to end)

200 x 12 = 267 square yards

106 gallons CRS-2P

4 tons chips

34) Winchester Court (Winchester Drive to end)

175 x 20 = 389 square yards

156 gallons CRS-2P

6 tons chips

35) Winchester Drive (Winchester Court to Scarborough)

1086 x 18 = 2172 square yards

869 gallons CRS-2P

32 tons chips

36) Mountain Ridge Circle (Maddox Drive to Curb and Gutter)

568 x 20 = 1263 square yards

505 gallons CRS-2P

19 tons chips

37) Edgemere Loop (Edgemere to end)

810 x 18 and 227 x 18 = 2074 square yards

830 gallons CRS-2P

31 tons chips

41) Fairhaven (Beaver North to end)

237 x 18 = 474 square yards

190 gallons CRS-2P

7 tons chips

42) Cottage Lane North (Beaver to end)

475 x 18 = 950 square yards

380 gallons CRS-2P

14 tons chips

43) Rainbow Court including Cul De Sac (Westwood to end)

279 x 18 and 85 foot Cul De Sac = 1361 square yards

544 gallons CRS-2P

20 tons chips

44) Meadow View Lane (Westwood to Highland)

861 x 20 = 1913 square yards

765 gallons CRS-2P

29 tons chips

45) White Oak Drive (W. Cliff to W. Cliff)

2696 x 18 = 5392 square yards

2157 gallons CRS-2P

81 tons chips

46) Greenwood including Cul De Sac (W. Cliff to end)
3406 x 18 and 75 foot Cul De Sac = 7437 square yards
2975 gallons CRS-2P
112 tons chips

47) Lakeview Drive (Lakeview Lane to south end)
3525 x 19 = 7442 square yards
2977 gallons CRS-2P
112 tons chips

48) Cedar Valley Road (Hilltop to Hilltop)
3796 x 18 = 7592 square yards
3037 gallons CRS-2P
114 tons chips

49) Polly Circle (Lakeside Drive to Lakeside Drive)
1186 x 18 = 2372 square yards
949 gallons CRS-2P
35 tons chips

56) Scarborough (Winchester Drive to Canterbury)
340 x 20 = 756 square yards
302 gallons CRS-2P
11 tons chips

57) Rampart including Cul De Sac (Kings Place to cul de sac)
182 x 22 and 100 foot Cul De Sac = 1556 square yards
622 gallons CRS-2P
23 tons chips

58) Castle View including Cul De Sac (Castle Ridge to end)
1210 x 18 and 324 x 21 and 100 foot Cul De Sac = 4287 square yards
1715 gallons CRS-2P
64 tons chips

59) E. Blue Ridge Trail including Cul De Sac (Castle Ridge to end)
4010 x 18 and 70 foot Cul De Sac = 8564 square yards
3426 gallons CRS-2P
128 tons chips

60) Crest Drive (E. Blue Ridge to Castle Ridge)
1610 x 18 = 3220 square yards
1288 gallons CRS-2P
48 tons chips

61) Castle Arms Place (Castle Ridge to end)
572 x 18 and 182 x 16 = 1468 square yards
587 gallons CRS-2P
22 tons chips

69) Dunlop Lane (Racquet to end of asphalt)
4793 x 18 = 9586 square yards
3834 gallons CRS-2P
144 tons chips

73) NOTE: DOUBLE CHIP AND SEAL: Pine Hill Road and Ridgeview (Valley View to Pine Hill)

8375 x 18 = 16750 square yards

1st Seal = 6700 gallons CRS-2P

2nd Seal = 6700 gallons CRS-2P

1st Seal = 251 tons chips

2nd Seal = 251 tons chips

74) Valley View (Pine Hill Road to Pine Hill Road)

1986 x 18 = 3972 square yards

1589 gallons CRS-2P

59 tons chips

75) Highview Drive (Pine Hill Road to Tanglewood)

920 x 18 = 1840 square yards

736 gallons CRS-2P

28 tons chips

86) Quite Bend Drive (Lookout to Timber)

1521 x 18 = 3042 square yards

1216 gallons CRS-2P

46 tons chips

100) Mountain View Number 2 (Lakeside to Cedar Valley)

365 x 18 = 730 square yards

292 gallons CRS-2P

11 tons chips

105) Howard Court (Castle Ridge to end)

237 x 12 and 572 x 18 and 200 x 18 and 231 x 12 = 2168 square yards

867 gallons CRS-2P

33 tons chips

107) Kings Place (Cul De Sac to Castle Ridge)

762 x 20 and 90 foot Cul De Sac = 2593 square yards

1037 gallons CRS-2P

39 tons chips

108) Cul De Sac just past Kings Place

43 x 40 and 100 foot Cul De Sac = 1302 square yards

521 gallons CRS-2P

20 tons chips

109) Crest Drive (Castle Ridge to Castle View)

1068 x 20 = 2373 square yards

949 gallons CRS-2P

36 tons chips

111) Cul De Sac off E. Blue Ridge

66 x 45 and 224 x 18 = 778 square yards

311 gallons CRS-2P

12 tons chips

136) Pine Hill Court (Off Pine Hill Road)

193 x 20 and 234 x 16 = 845 square yards

338 gallons CRS-2P

13 tons chips

137) Tangle wood (Pine Hill to end)
940 x 18 = 1880 square yards
752 gallons CRS-2P
28 tons chips

200) White Oak Court including Cul De Sac (White Oak Drive to end)
462 x 18 and 80 foot Cul De Sac = 1635 square yards
654 gallons CRS-2P
25 tons chips

211) Mountain View Number 1 (Lakeside to Cedar Valley)
375 x 18 = 750 square yards
300 gallons CRS-2P
11 tons chips

**215) NOTE: PRIME AND DOUBLE CHIP AND SEAL: Old Quarry Road (Highway 16E to
Just past Animal Shelter)**

1152 x 18 = 2304 square yards
1st Seal = 922 gallons CRS-2P
2nd Seal = 922 gallons CRS-2P
1st Seal = 35 tons chips
2nd Seal = 35 tons chips
Prime at .3 gallons per square yard = 691 gallons

216) NOTE: PRIME AND DOUBLE CHIP AND SEAL: Dunlop Road (End of Asphalt to past Last house driveway at Number 301)

527 x 18 = 1054 square yards

1st Seal = 422 gallons CRS-2P

2nd Seal = 422 gallons CRS-2P

1st Seal = 16 tons chips

2nd Seal = 16 tons chips

Prime at .3 gallons per square yard = 316 gallons

217) NOTE: PRIME AND DOUBLE CHIP AND SEAL: Sunnyside Ave. (Grand Isle Drive to Southwind)

2469 x 18 = 4938 square yards

1st Seal = 1975 gallons CRS-2P

2nd Seal = 1975 gallons CRS-2P

1st Seal = 74 tons chips

2nd Seal = 74 tons chips

Prime at .3 gallons per square yard = 1481 gallons

218) NOTE: PRIME AND DOUBLE CHIP AND SEAL: Southwind (Sunnyside to past house)

844 x 18 = 1688 square yards

1st Seal = 675 gallons CRS-2P

2nd Seal = 675 gallons CRS-2P

1st Seal = 25 tons chips

2nd Seal = 25 tons chips

Prime at .3 gallons per square yard = 506 gallons

219) NOTE: PRIME AND DOUBLE CHIP AND SEAL: Sunnyside Ave. (Southwind to Spring)

962 x 18 = 1924 square yards

1st Seal = 770 gallons CRS-2P

2nd Seal = 770 gallons CRS-2P

1st Seal = 29 tons chips

2nd Seal = 29 tons chips

Prime at .3 gallons per square yard = 577 gallons

220) NOTE: PRIME AND DOUBLE CHIP AND SEAL: Spring (Sunnyside to Grand Isle)

415 x 18 = 830 square yards

1st Seal = 332 gallons CRS-2P

2nd Seal = 332 gallons CRS-2P

1st Seal = 12 tons chips

2nd Seal = 12 tons chips

Prime at .3 gallons per square yard = 249 gallons

NOTES TO CHIP AND SEAL

- (A) Community Club Maintenance is to have all of necessary patching completed.**
- (B) Item numbers 215, 216, 217, 218, 219, and 220 are currently gravel roads. Community Club Maintenance is to install base gravel and have it compacted and ready to receive a prime coat of MC-30 Prime and a Double Chip and Seal.**
- (C) Unless otherwise noted, all streets are to receive a single chip and seal (reseal) using the following material with rates.**
CRS-2P Liquid Asphalt at rate of .4 gallons per square yard.
Class Two Crushed Stone Chips at rate of 30 lbs. per square yard.
MC-30 Prime (when Needed) at rate of .3 gallons per square yard.
- (D) All work, Materials, and Construction shall conform to specifications as set forth in the current edition of "Standard Specifications for Highway Construction."**

Estimated SINGLE SEAL (RESEAL) square yards in project: 187,257 square yards
Estimated DOUBLE SEAL (RESEAL) square yards in project: 19,692 square yards
Estimated NEW DOUBLE CHIP SEAL square yards in project: 12,738 square yards

ESTIMATED TOTAL CRS-2P: 100,848 gallons CRS-2P
ESTIMATED TOTAL CLASS TWO SEALING CHIPS: 3779 TONS CHIPS
MC-30 PRIME: 3820 GALLONS PRIME

M/Morris Enterprise LLC
Bobby J. Morris
104 Madalyn Drive
Searcy, Arkansas 72143

Date: April 6th, 2015

To: Judge Roger Hooper
Van Buren County Judge
P.O. Box 60
Clinton, Arkansas 72031

Reference: Fairfield Bay, Arkansas Chip and Seal Program for year 2015

Dear Judge Hooper:

On April 3rd, 2015, I was advised by Mayor Paul Wellenberger, Mayor of Fairfield Bay Arkansas, to add the following to our list of Chip and Seal work for Fairfield Bay. Would you please add the following to your map and the working copy you have Concerning the Fairfield Bay work.


ADD: ITEM # 72 - Blaise Line Road (From Woodlawn to Dunn Hollow) 1188 x 20
ADD: ITEM # 133 - Three Cul De Sacs off Blaise Line Road 428 x 28 x 3

My estimate of material for adding item 72 and item 133 is as follows:
CRS-2P = 2,654 gallons
Class 2 Crushed Stone Chips = 100 tons

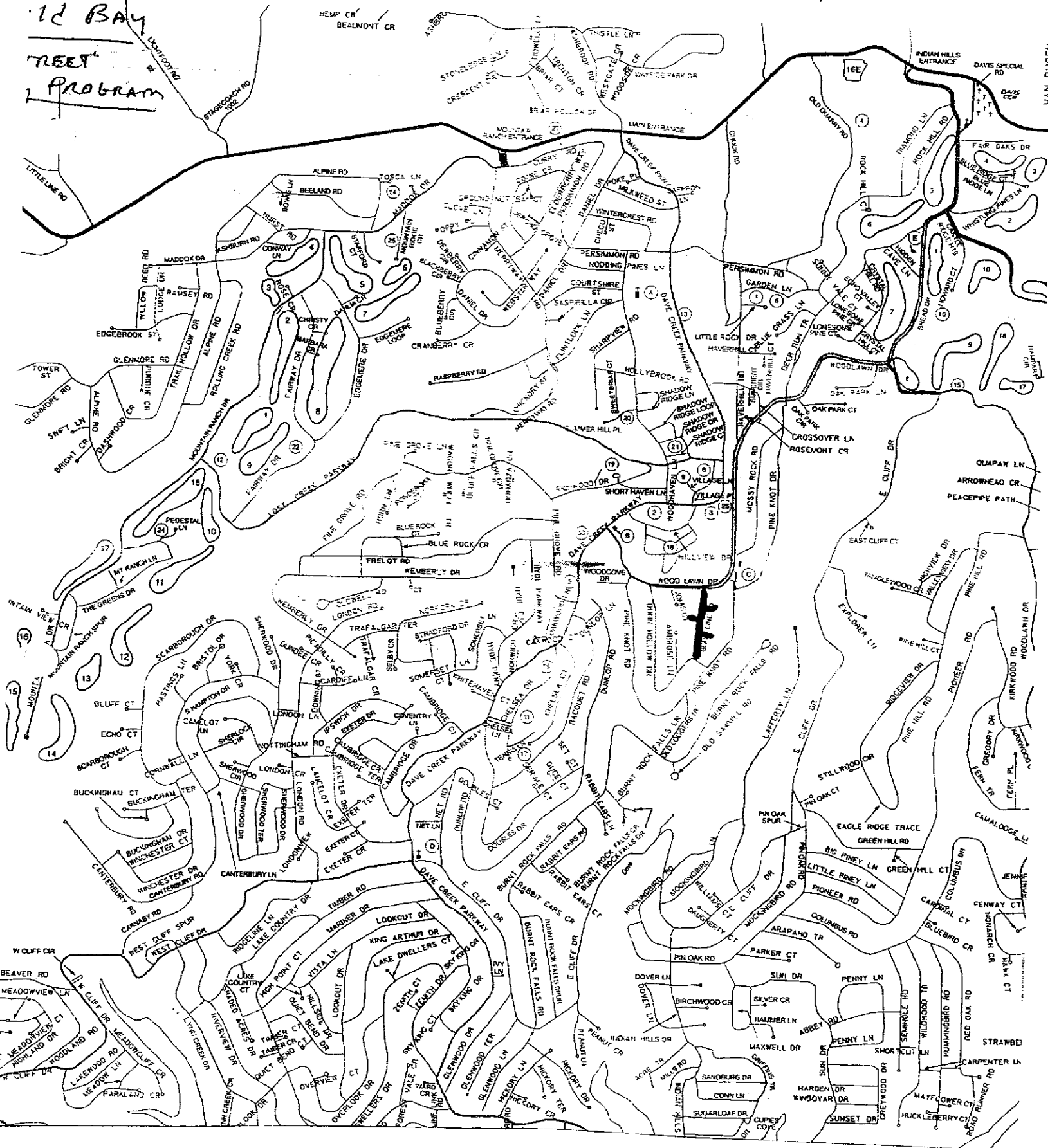
Would you please advise me as to the additional cost to do this Single Chip and Seal so We may add it to the current price sheet. My calculations, according to the figures Provided under your chip and seal bid sheet, for the CRS-2P and Chips, would be \$9,000.00 for the material. However, I am unsure if you want to add an additional Day for the labor, etc.

Judge, as always, I appreciate you and your county and if you have any questions, Please feel free to call me at any time.

Best Regards,


Bobby J. Morris
501-207-3011

12 BAY
NEET
Program



SCHEDULE B

Single Chip & Seal:	17.02 miles
Double Chip & Seal:	1.84 miles
Prime and Double Chip & Seal:	1.21 miles
TOTAL	20.07 miles

SCHEDULE C

FAIRFIELD BAY

CHIP & SEAL BID

ESTIMATE COST OF MATERIALS:

100,848. CRS - 2P @ .4 gallon s.y. = \$262,204.80
(Includes Materials, Tax, and delivery
@ \$2.60 per gallon)

3779 Tons Chip @ 30 lbs s.y. = \$ 79,359.00
(Includes Materials, Tax, and hauling
@ \$21.00 per Ton)

3820 Tons MC-30 Primes \$ 14,898.00
(Includes Materials, Tax, and Delivery
@ \$3.90 per gallon)

Labor, Equipment, Fuel, Supplies, Maintenance and Miscellaneous
18 - Days @ \$10,800.00/Day \$194,400.00

TOTAL PRICE \$550,861.80

- We would need to stockpile the chips and equipment on your yard.
- I would propose weekly draws based on the amount of materials and number of days worked.
- Based on the amount discussed on March 26, 2015.
- Any additional volume, we would be happy to give you a price.

FAIRFIELD BAY

CHIP & SEAL BID

Addition of Blaise Line Road and
Three Cul De Sacs off Blaise Line Road

2,654 gallons CRS-2P @ .4 gallons S.Y. = \$6,900.40
(includes materials, tax, and delivery @ \$2.60 per gallon)

100 tons Chips @ 30 lb. S.Y. = \$2,100.00
(includes material, tax and hauling @ \$21.00 per ton)

Labor, Equipment, Fuel, Supplies = \$10,800.00
(maintenance and miscellaneous
1 day @ \$10,800.00/day)

TOTAL PRICE \$19,800.40

- We would need to stockpile the chips and equipment on your yard.
- We will make weekly draws based on amount of materials and number of days worked